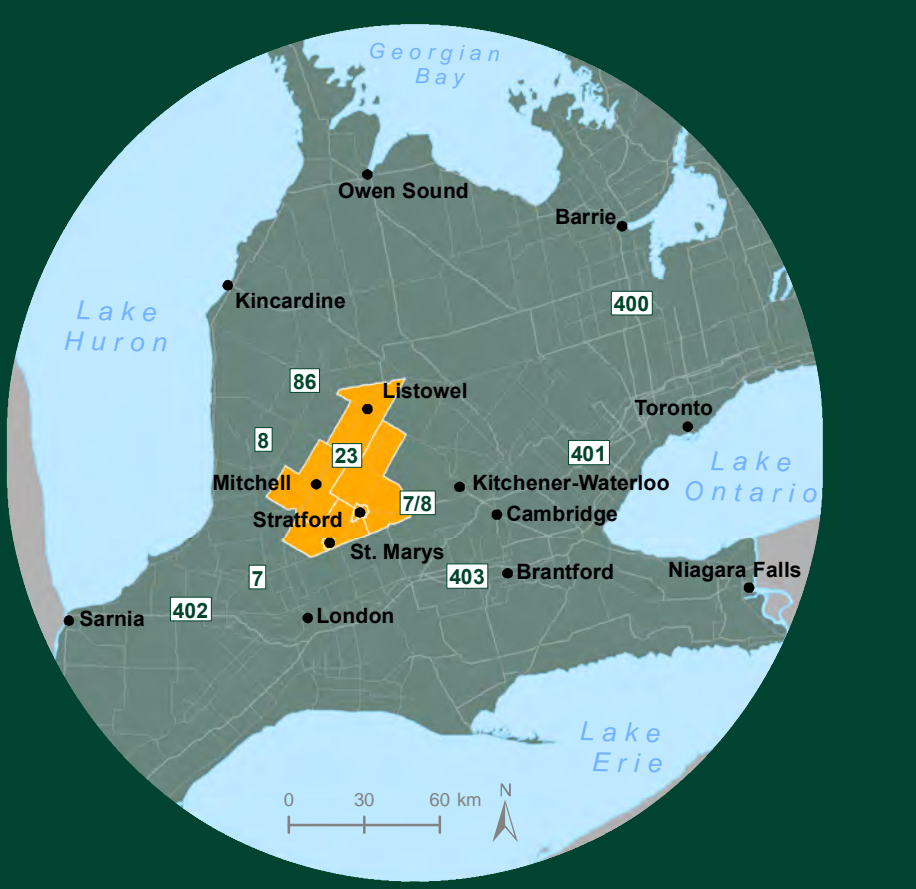
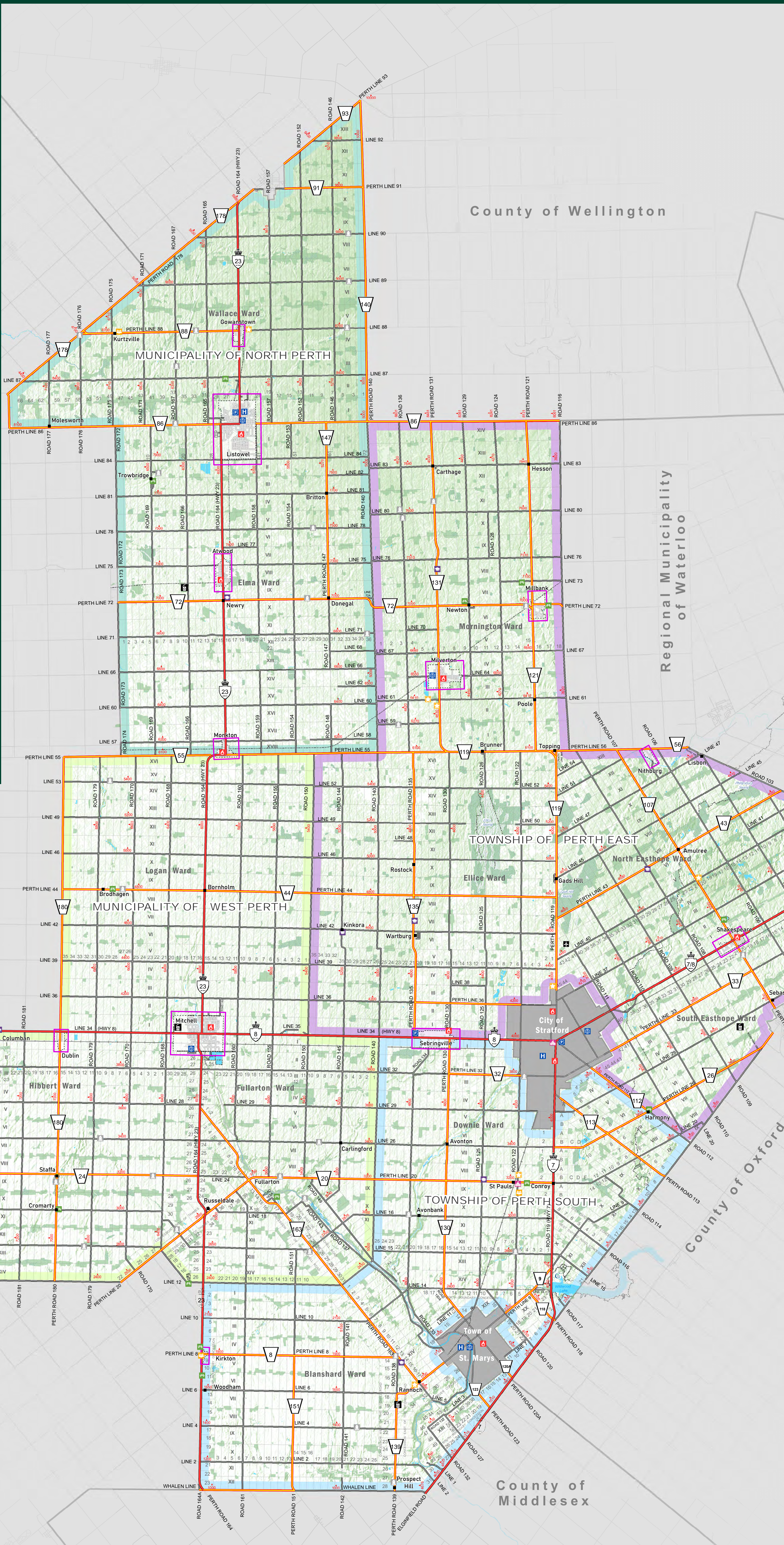
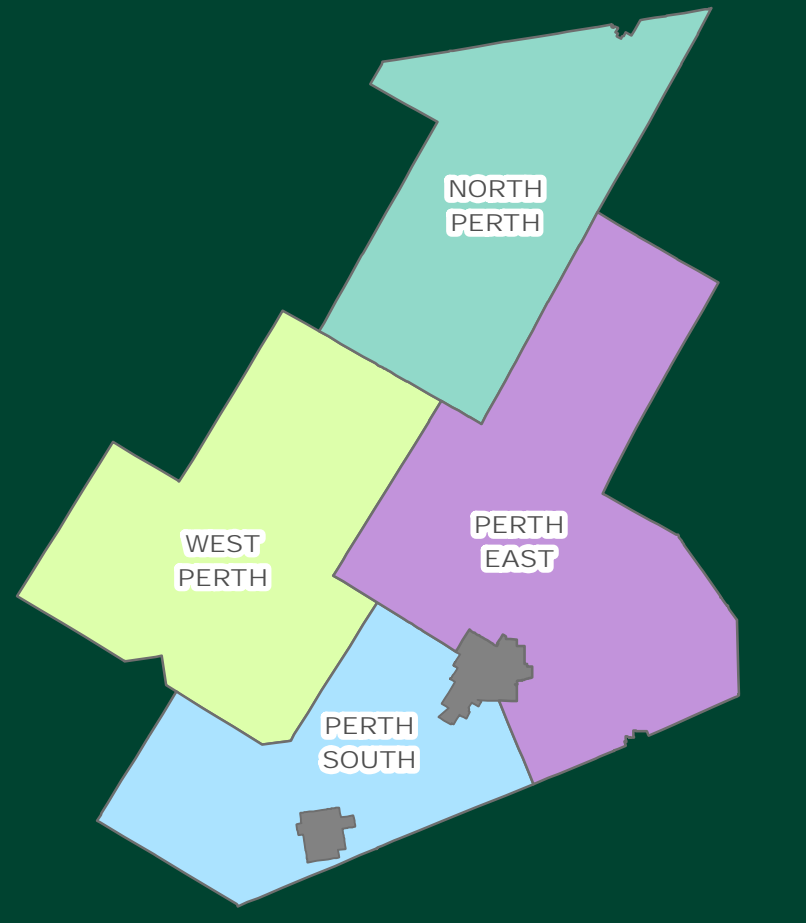


- Provincial Highway
- County Road
- Local Road
- Unassumed Road
- Railway
- Trail
- Municipal Address Range
- Airport Runway / Airfield
- Hospital / Medical Centre
- Fire Station
- EMS Station
- Police Station
- Municipal Office
- Municipal Facility
- School
- Library
- Community Centre
- Landfill
- Municipal Park
- Cemetery
- Conservation Area
- Lot / Concession
- Settlement Area Boundary
- Inset Map Area
- Wetlands
- Waterbody
- Wooded Area

0 0.5 1 2 3 4 5
Kilometres
Scale 1:100,000

Coordinate System: NAD 1983 UTM Zone 17N
Projection: Transverse Mercator
Datum: North American 1983



Unauthorized reproduction or recording of maps, text, or any materials from this publication, by photocopying, or by any other means is prohibited without written permission of Perth County. The information within this map is considered to be true and correct at the date of publication. The information may change without notice and Perth County is not in any way liable for the accuracy of the information printed or stored or in any way interpreted, applied or used by a user. Please use the map information as an approximate guide only and not for legal purposes. Mapping of municipalities surrounding Perth County is for reference only. Local mapping for these areas should be consulted for accuracy. Supplied under License by members of Ontario Geospatial Data Exchange. This data was provided by the Ministry of Natural Resources and Forestry, Perth County's Technology Services Division, Municipality of North Perth, Municipality of West Perth, Township of Perth East, and the Township of Perth South. Contains information licensed under the Open Government Licence - Ontario.

© Perth County, 2023
© King's Printer for Ontario, 2023
This map was produced by Perth County GIS.

PRINTED COPIES ARE AVAILABLE THROUGH PERTH COUNTY OR ANY LOCAL MUNICIPAL OFFICE

1 Huron Street, Stratford, Ontario
(519) 271-0531 X444
www.perthcounty.ca/GIS



County of Huron

County of Wellington

Regional Municipality of Waterloo

County of Oxford

County of Middlesex

welcome to
Perth County
ONTARIO • CANADA

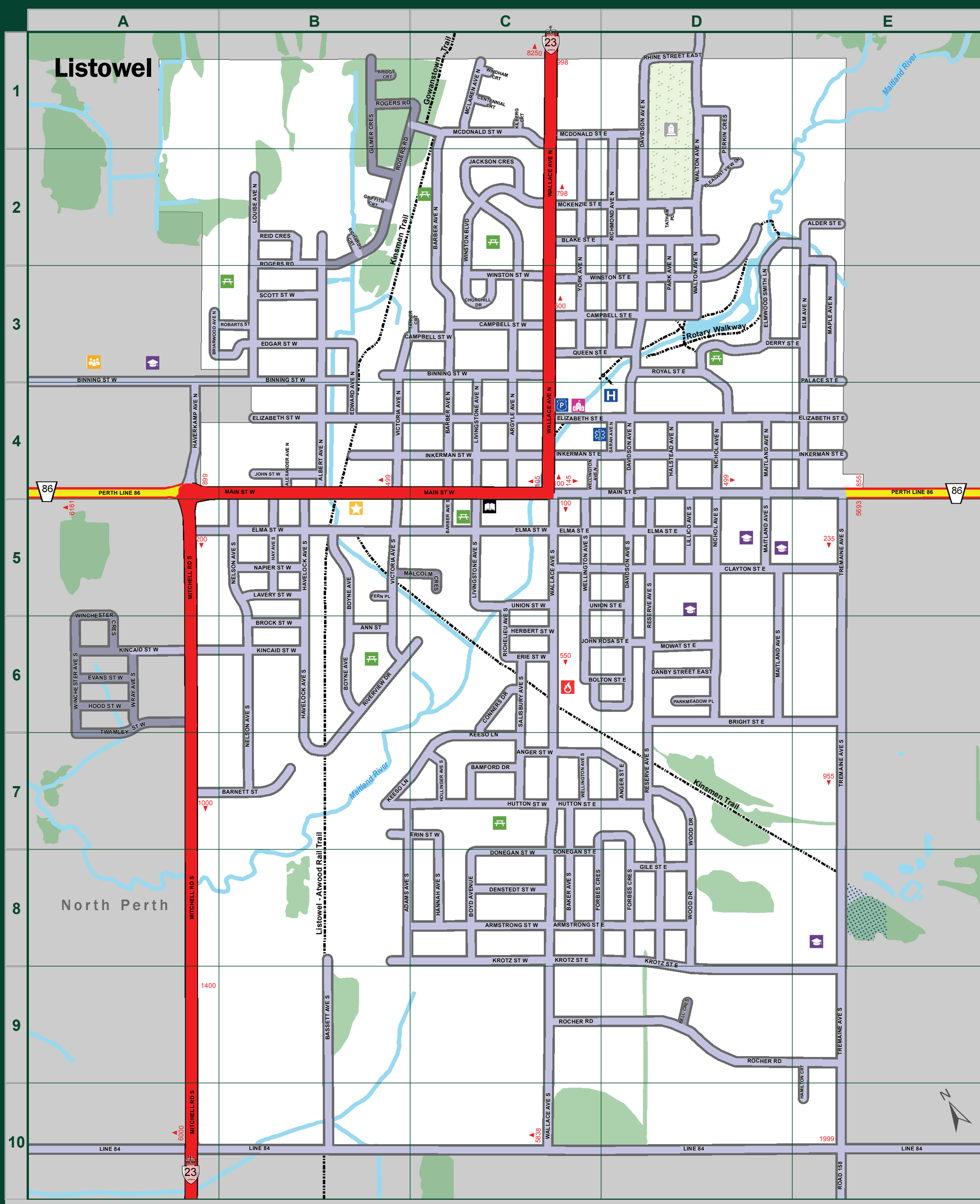
Perth County is a vibrant upper-tier municipality located in Southwestern Ontario, Canada. The region is a rich agricultural area with thriving communities.

perthcounty.ca | 519-271-0531 | @PerthCounty

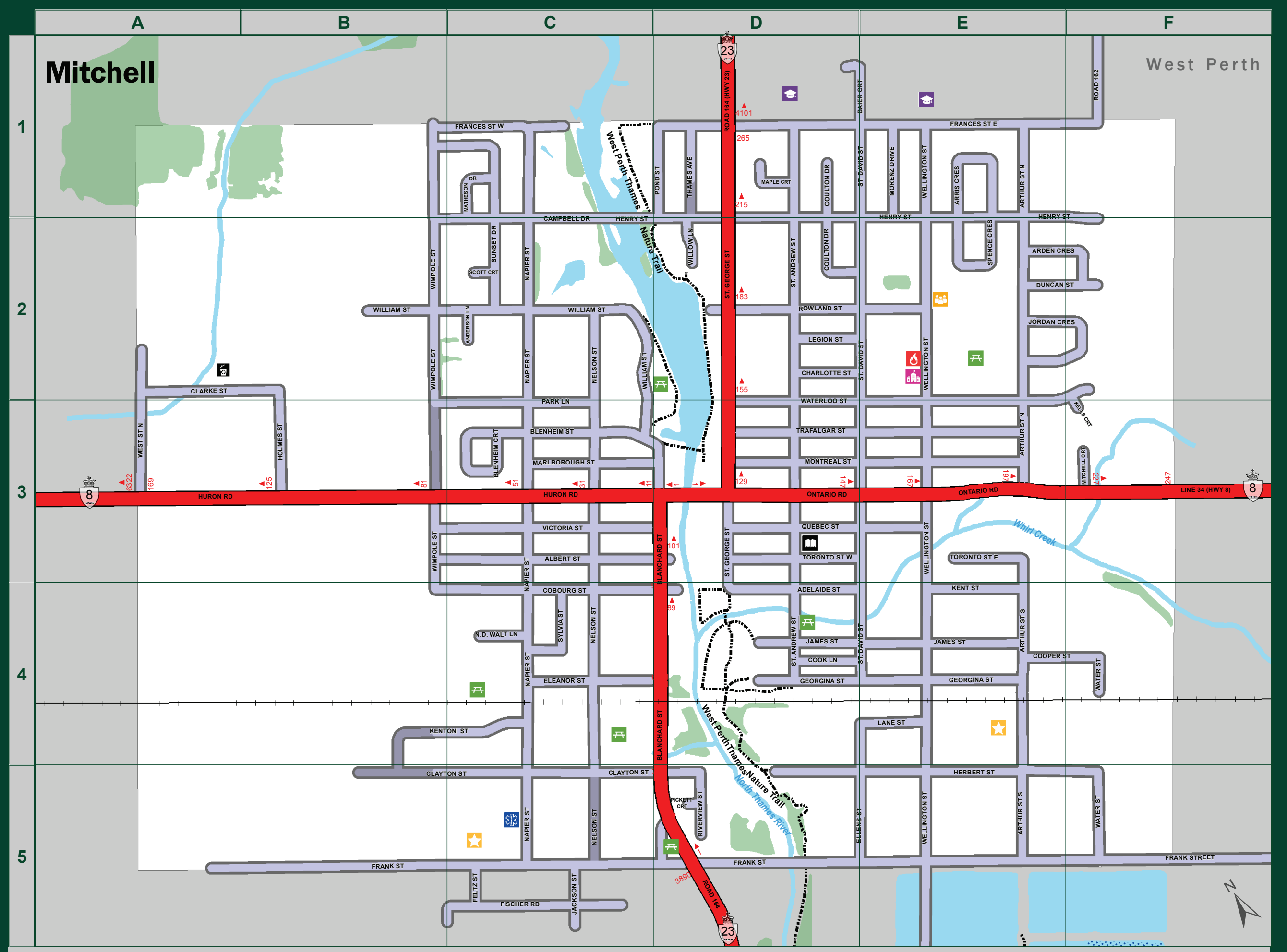
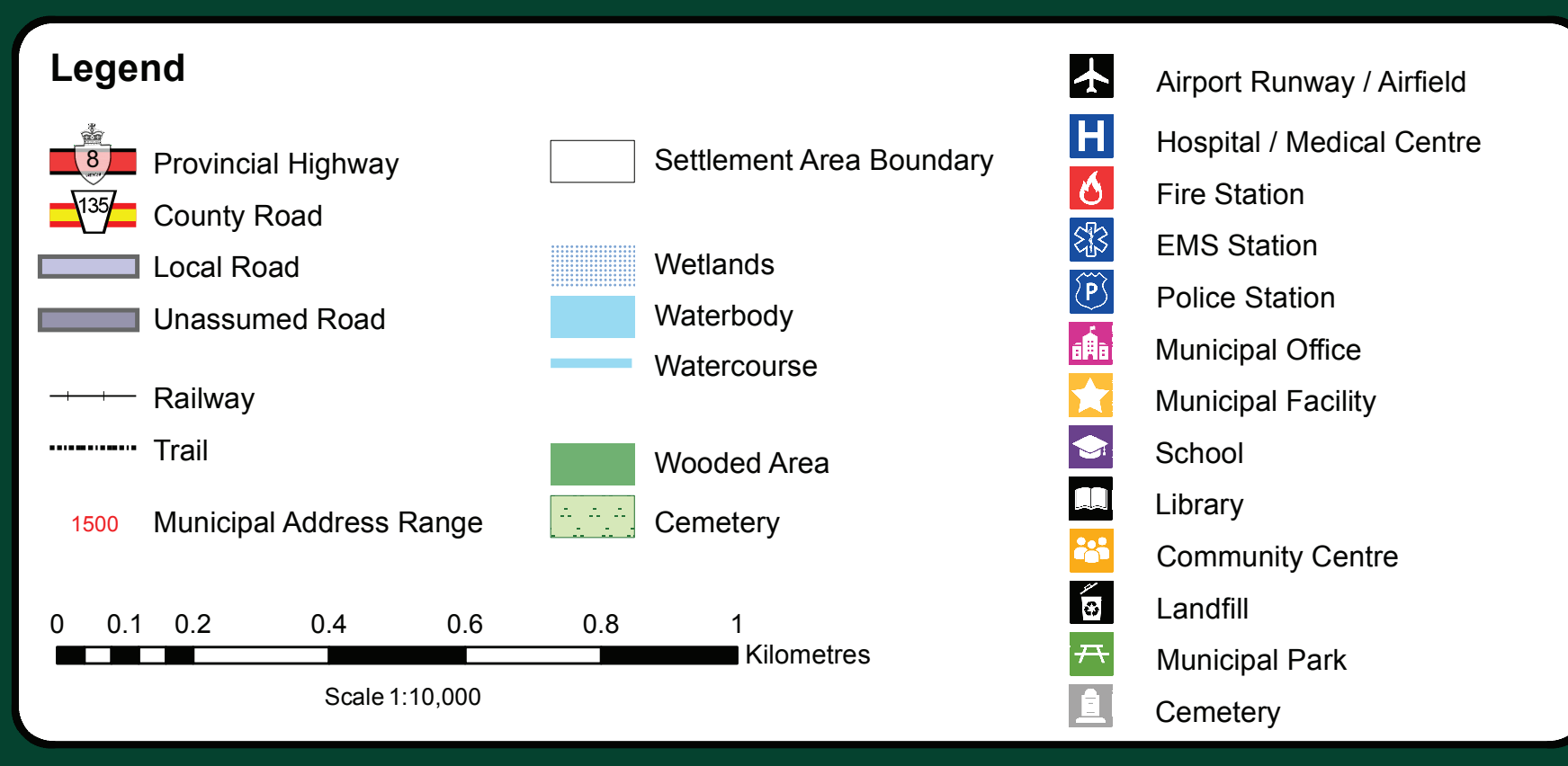
Perth County is comprised of four lower-tier municipalities: The Municipality of North Perth, The Township of Perth South, The Township of Perth East, and The Municipality of West Perth. Each is home to community attractions and amenities such as ball diamonds, pools, splash pads, ice rinks, and more!

Learn more about each community online:

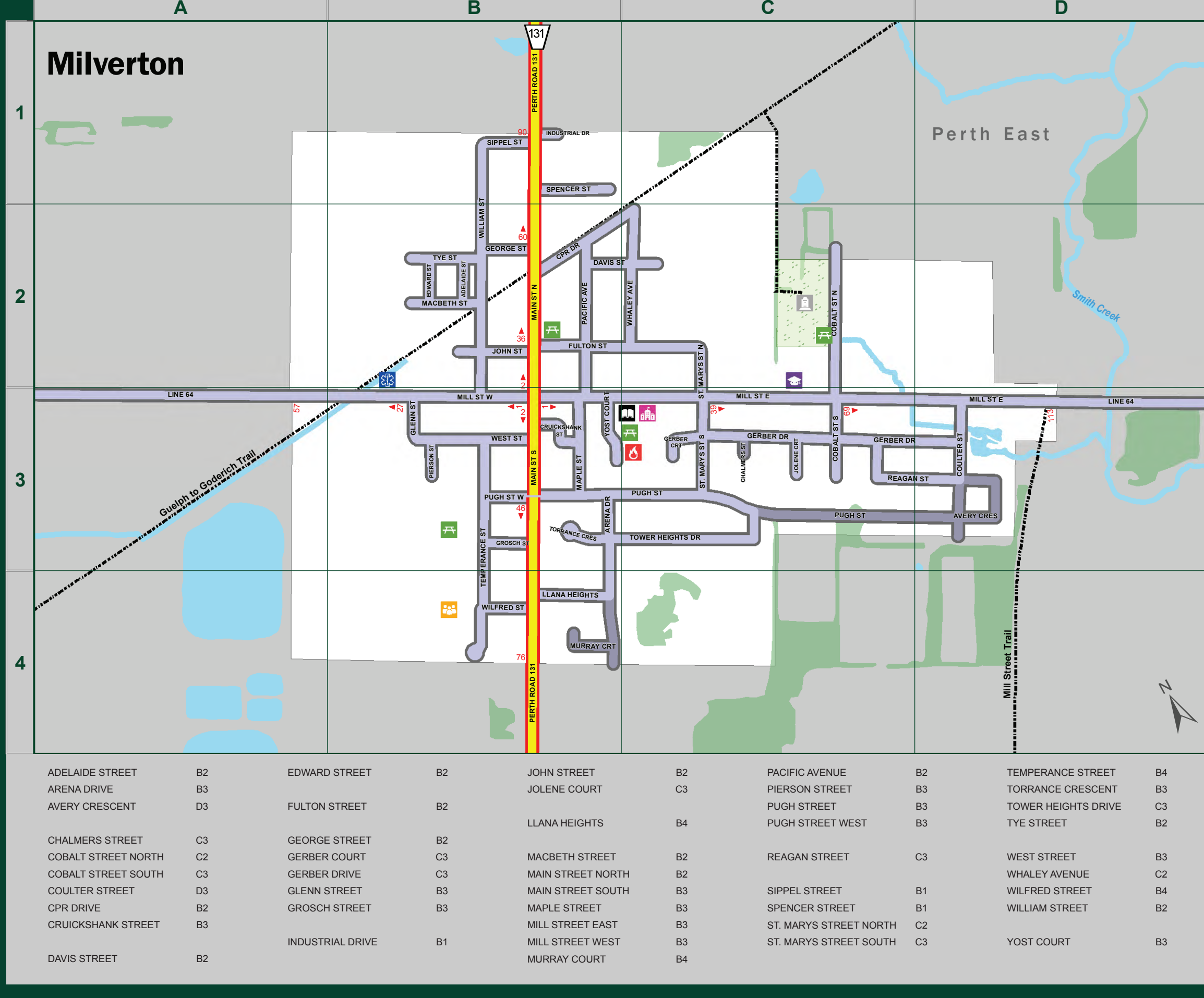
- northperth.ca
- facebook.com/northperth
- twitter.com/NorthPerth1
- @northperth
- perthsouth.ca
- facebook.com/PerthSouthTwp
- twitter.com/PerthSouthTwp
- pertheast.ca
- facebook.com/pertheasttwp
- twitter.com/pertheast
- westperth.com
- facebook.com/westperth
- twitter.com/WestPerthON
- @municipalityofwestperth



ADAMS AVENUE SOUTH	87	BRANDWOOD AVENUE NORTH	A3	ELIZABETH STREET WEST	E4	HOLLINGER AVENUE SOUTH	C7	MAIN STREET EAST	D4	QUEEN STREET EAST	C4	UNION STREET EAST	C3
ALBERT AVENUE NORTH	84	BROOK COURT	B1	ELM AVENUE NORTH	E4	HOOD STREET WEST	A6	MAIN STREET WEST	A4	REID CRESCENT	B2	UNION STREET WEST	C3
ALGER STREET EAST	E2	BRIGHT STREET EAST	D6	ELMA STREET EAST	E4	HUTTON STREET EAST	C7	MARLAND AVENUE NORTH	D5	REID AVENUE SOUTH	D9	VICTORIA AVENUE NORTH	D1
ALEXANDER AVENUE NORTH	84	BROOK STREET WEST	B6	ELM STREET WEST	E4	HUTTON STREET WEST	C7	MARLAND AVENUE SOUTH	D5	RHINE STREET EAST	B5	VICTORIA AVENUE SOUTH	B5
ANDER STREET EAST	D7	CAMPBELL STREET EAST	C3	ELMWOOD SMITH LANE	C3	INGRAMA STREET EAST	C4	MARLE AVENUE NORTH	C6	RICHMOND AVENUE NORTH	D9	WALLACE AVENUE NORTH	C4
ANDER STREET WEST	C7	CAMPBELL STREET WEST	C3	ERIE STREET WEST	C7	INGRAMA STREET WEST	C4	MARLE AVENUE SOUTH	C6	RICHMOND AVENUE SOUTH	D9	WALLACE AVENUE SOUTH	C4
ANN STREET	86	CAMPBELL STREET WEST	C3	ERIE STREET WEST	C7	INGRAMA STREET WEST	C4	MARLE AVENUE NORTH	C6	RICHMOND AVENUE NORTH	D9	WALLACE AVENUE NORTH	C4
ARDYLE AVENUE NORTH	C4	CENTENNIAL COURT	C3	EVANS STREET WEST	A8	JACKSON CRESCENT	C2	MCKENZIE STREET WEST	C1	RICHMOND AVENUE SOUTH	D9	WALLACE AVENUE SOUTH	C4
ARMSTRONG STREET EAST	C8	CHURCHILL DRIVE	C3	FERM PLACE	B5	JOHN ROSA STREET EAST	C6	MCKENZIE STREET EAST	C2	RICHMOND AVENUE SOUTH	D9	WALLACE AVENUE SOUTH	C4
ARMSTRONG STREET WEST	C8	CLAYTON STREET EAST	C3	FORBES CRESCENT	C8	JOHN ROSA STREET WEST	B4	MITCHELL ROAD SOUTH	A8	ROGERS ROAD	B1	WINDCHESTER AVENUE SOUTH	A6
BAKER AVENUE SOUTH	C8	DAMBY STREET EAST	D6	GLE STREET EAST	D6	KESLO LANE	C7	MOWAT STREET EAST	D6	ROYAL STREET EAST	D2	WINDCHESTER AVENUE SOUTH	A6
BAKER AVENUE NORTH	C4	DAMBY STREET WEST	D6	OLMUR CRESCENT	D4	KILBING COURT	C1	NAPIER STREET WEST	B6	SALBURY AVENUE SOUTH	C7	WINDCHESTER AVENUE SOUTH	A6
BARRETT AVENUE SOUTH	C5	DAVIDSON AVENUE NORTH	D4	OLMUR CRESCENT	D4	KINGCROSS STREET WEST	B6	NELSON AVENUE SOUTH	B5	SALBURY AVENUE NORTH	C7	WINDCHESTER AVENUE SOUTH	A6
BARRETT AVENUE NORTH	C5	DAVIDSON AVENUE SOUTH	D4	OLMUR CRESCENT	D4	KINGCROSS STREET WEST	B6	NELSON AVENUE NORTH	B5	SALBURY AVENUE SOUTH	C7	WINDCHESTER AVENUE SOUTH	A6
BARNETT STREET	B9	DERRY STREET EAST	C8	HALLEAD AVENUE NORTH	C8	KROZIT STREET WEST	C8	NICHOL AVENUE NORTH	D6	SCOTT STREET WEST	C3	WINDCHESTER AVENUE SOUTH	A6
BARNETT AVENUE SOUTH	B9	DERRY STREET WEST	C8	HALLEAD AVENUE SOUTH	C8	KROZIT STREET WEST	C8	NICHOL AVENUE SOUTH	D6	SCOTT STREET WEST	C3	WINDCHESTER AVENUE SOUTH	A6
BELL CRESCENT	C3	DONEGAN STREET EAST	C8	HAMILTON COURT	E1	LAVERY STREET WEST	B5	PALACE STREET EAST	E3	TANNER COURT	D3	WINDCHESTER AVENUE SOUTH	A6
BENNING STREET WEST	C3	DONEGAN STREET WEST	C8	HAMILTON COURT	E1	LAVERY STREET WEST	B5	PALACE STREET EAST	E3	TANNER COURT	D3	WINDCHESTER AVENUE SOUTH	A6
BLAKE STREET EAST	C3	EDGAR STREET WEST	B3	HAY AVENUE SOUTH	B4	LIVINGSTONE AVENUE NORTH	B3	PERKIN CRESCENT	D1	TWALEY STREET WEST	A6	YORK AVENUE NORTH	C3
BOLTON STREET EAST	C3	EDGAR STREET WEST	B3	HAY AVENUE SOUTH	B4	LIVINGSTONE AVENUE NORTH	B3	PERKIN CRESCENT	D1	TWALEY STREET WEST	A6	YORK AVENUE NORTH	C3
BOND AVENUE	85	EDWARD AVENUE NORTH	B4	HEBERT STREET WEST	C4	LOUISE AVENUE NORTH	C4	PLEASANT VIEW DRIVE	D2				
BOYNE AVENUE	85	ELIZABETH STREET EAST	C4										



ADELAIDE STREET	D4	CAMPBELL DRIVE	D3	FELTZ STREET	C1	JACKSON STREET	C5	MONTREAL STREET	D3	RIVERVIEW STREET	D1	TORONTO STREET WEST	D3
ALBERT STREET	D4	CHARLOTTE STREET	D2	FISCHER ROAD	D2	JAMES STREET	E2	MORENZI DRIVE	D2	ROWLAND STREET	E1	TRAFALGAR STREET	D3
ANDERSON LANE	C2	CLARKE STREET	A2	FRANCES STREET EAST	D1	JORDAN CRESCENT	E1						
ARDEN CRESCENT	E2	CLAYTON STREET	D2	FRANCES STREET WEST	C1	JORDAN CRESCENT	E1						
ARRIS CRESCENT	E1	COBOURG STREET	D4	FRANK STREET	D5	KELLS COURT	F3	N.D. WALT LANE	C4	SCOTT COURT	C4	VICTORIA STREET	C3
ARTHUR STREET NORTH	E3	COOK LANE	D4	GEORGINA STREET	D4	KENT STREET	E4	NELSON STREET	C4	ST. ANDREW STREET	D4	WATER STREET	D3
ARTHUR STREET SOUTH	E3	COOPER STREET	E5	GEORGINA STREET	D4	KENTON STREET	C4	ONTARIO ROAD	D3	ST. DAVID STREET	E4	WATERLOO STREET	F5
BAIER COURT	E1	COULTON DRIVE	D2	HENRY STREET	C1	LANE STREET	E4	PARK LANE	C2	ST. GEORGE STREET	D3	WELLINGTON STREET	E5
BLANCHARD STREET	D6	DUNCAN STREET	E2	HERBERT STREET	D5	LEGION STREET	D2	PICKETT COURT	D1	SUNSET DRIVE	C3	WEST STREET NORTH	A3
BLLENHEIM COURT	C3	ELLENOR STREET	C4	HURON ROAD	C3	MAPLE COURT	D1	POND STREET	D5	SYLVIA STREET	C4	WILLIAM STREET	C2
BLLENHEIM STREET	C3	ELEANOR STREET	C4	MATHEWSON DRIVE	C1	MARLBOROUGH STREET	C3	QUEBEC STREET	D3	TORONTO STREET EAST	E3	WIMPOLE STREET	B4
ELLENOR STREET	E5					MITCHELL COURT	F3						



ADELAIDE STREET	B2	EDWARD STREET	B2	JOHN STREET	B2	PACIFIC AVENUE	B2	TEMPERANCE STREET	B4
ARENA DRIVE	B3	FULTON STREET	B2	JOLENE COURT	B3	PIERSON STREET	B3	TORRANCE CRESCENT	B3
AVERY CRESCENT	D3	GERBER COURT	C3	MACBETH STREET	B2	REAGAN STREET	C3	TOWER HEIGHTS DRIVE	C3
CHALLERS STREET	C3	GERBER COURT	C3	MACBETH STREET	B2	REAGAN STREET	C3	TYE STREET	B2
COBALT STREET NORTH	C2	GERBER COURT	C3	MACBETH STREET	B2	REAGAN STREET	C3	WEST STREET	B3
COBALT STREET SOUTH	C2	GERBER COURT	C3	MACBETH STREET	B2	REAGAN STREET	C3	WHALEY AVENUE	C2
COULTER STREET	D3	GROSCHE STREET	B3	MILL STREET EAST	B3	ST. MARY'S STREET NORTH	C2	WILFRED STREET	B4
CPR DRIVE	B2	INDUSTRIAL DRIVE	B1	MILL STREET WEST	B3	ST. MARY'S STREET SOUTH	C3	WILLIAM STREET	B2
CRUICKSHANK STREET	B3			MURRAY COURT	B4			YOIST COURT	B3
DAVIS STREET	B2								

